

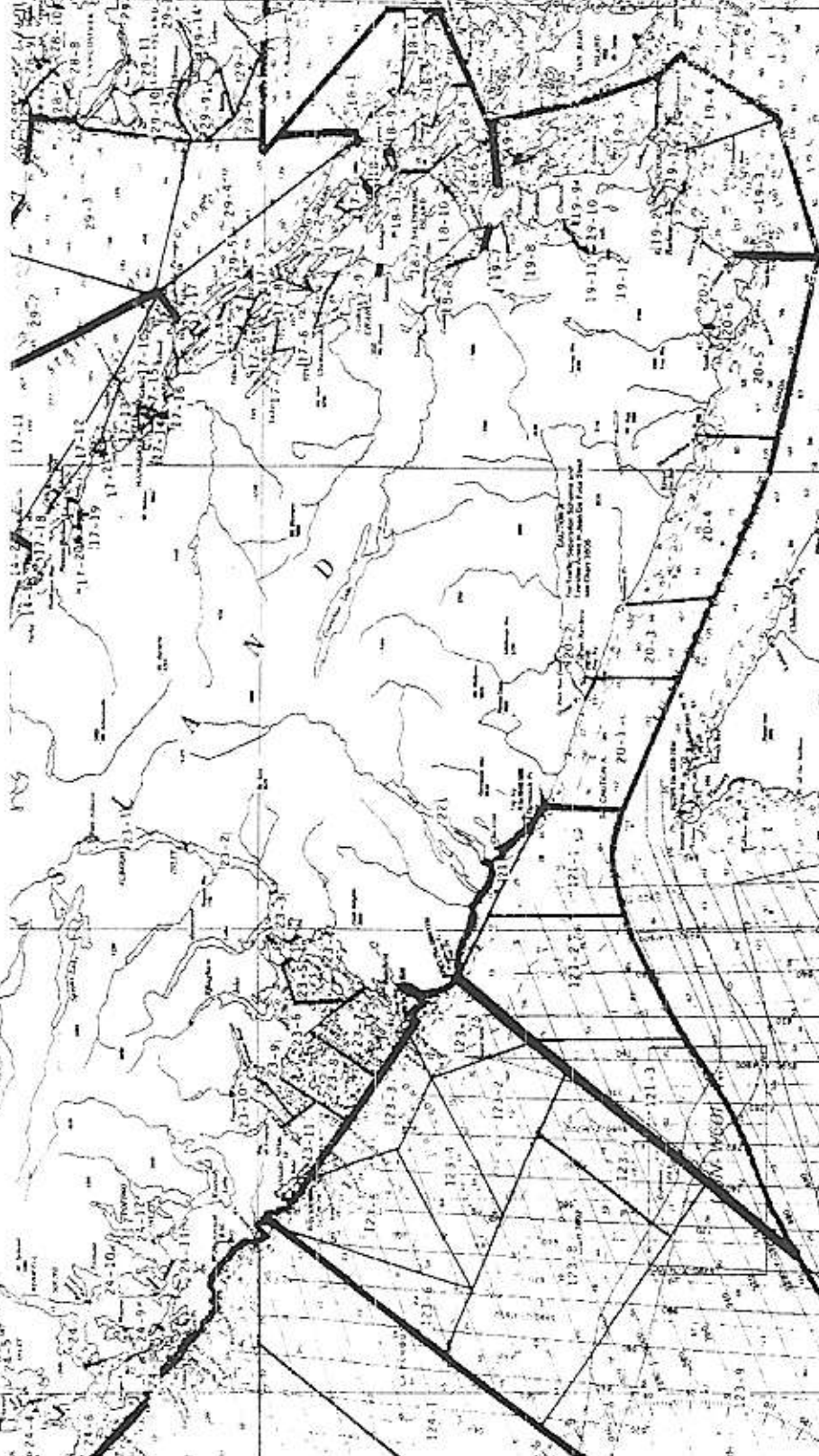
Red Sea Urchin Fishery

Quota Area

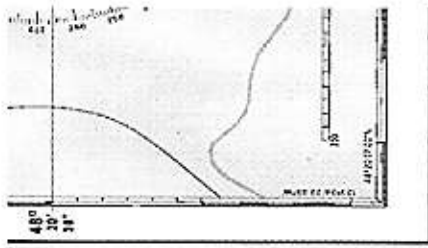
20 Sooke

Area Description

Subareas 20-4 to 20-6.



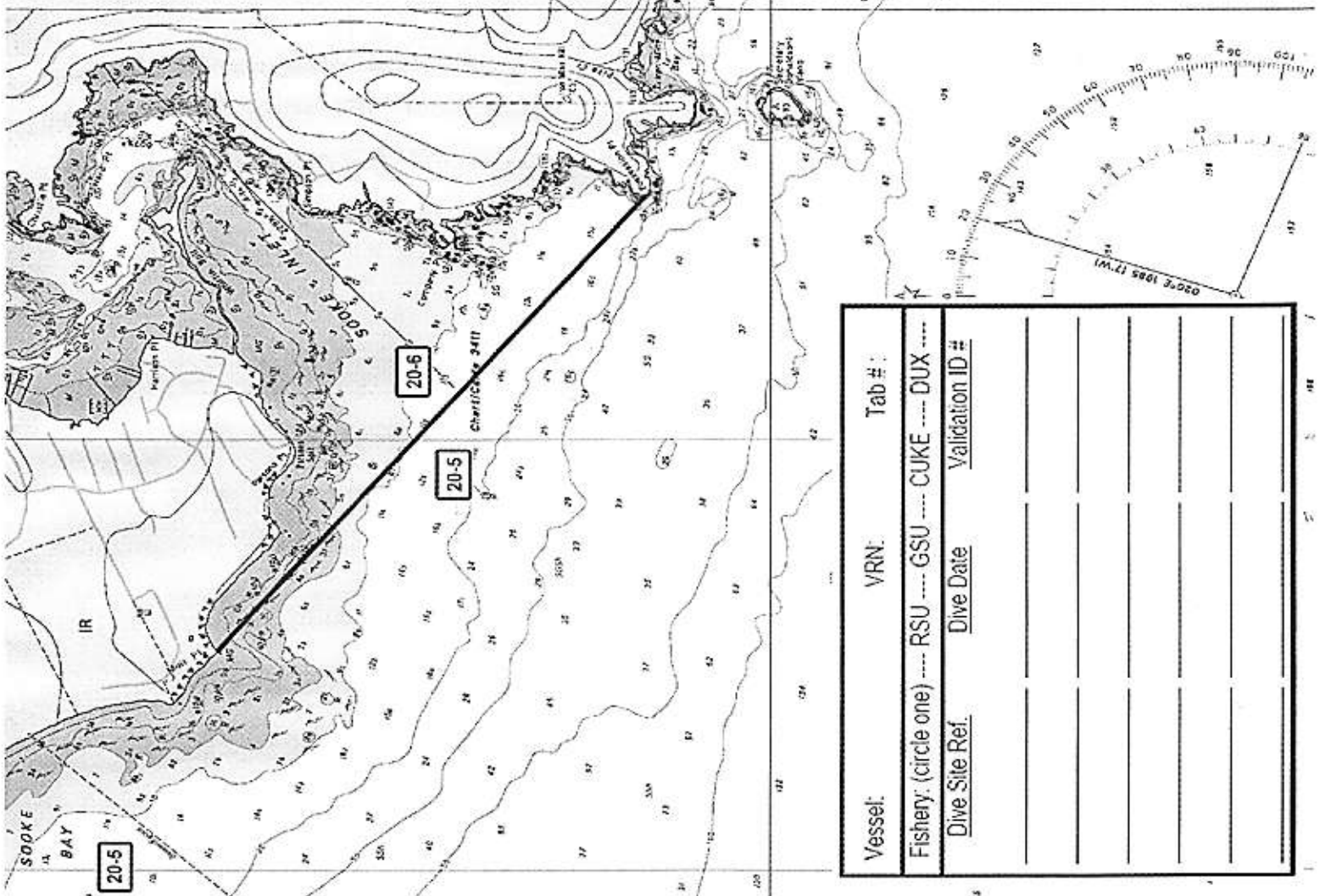
USN:W237



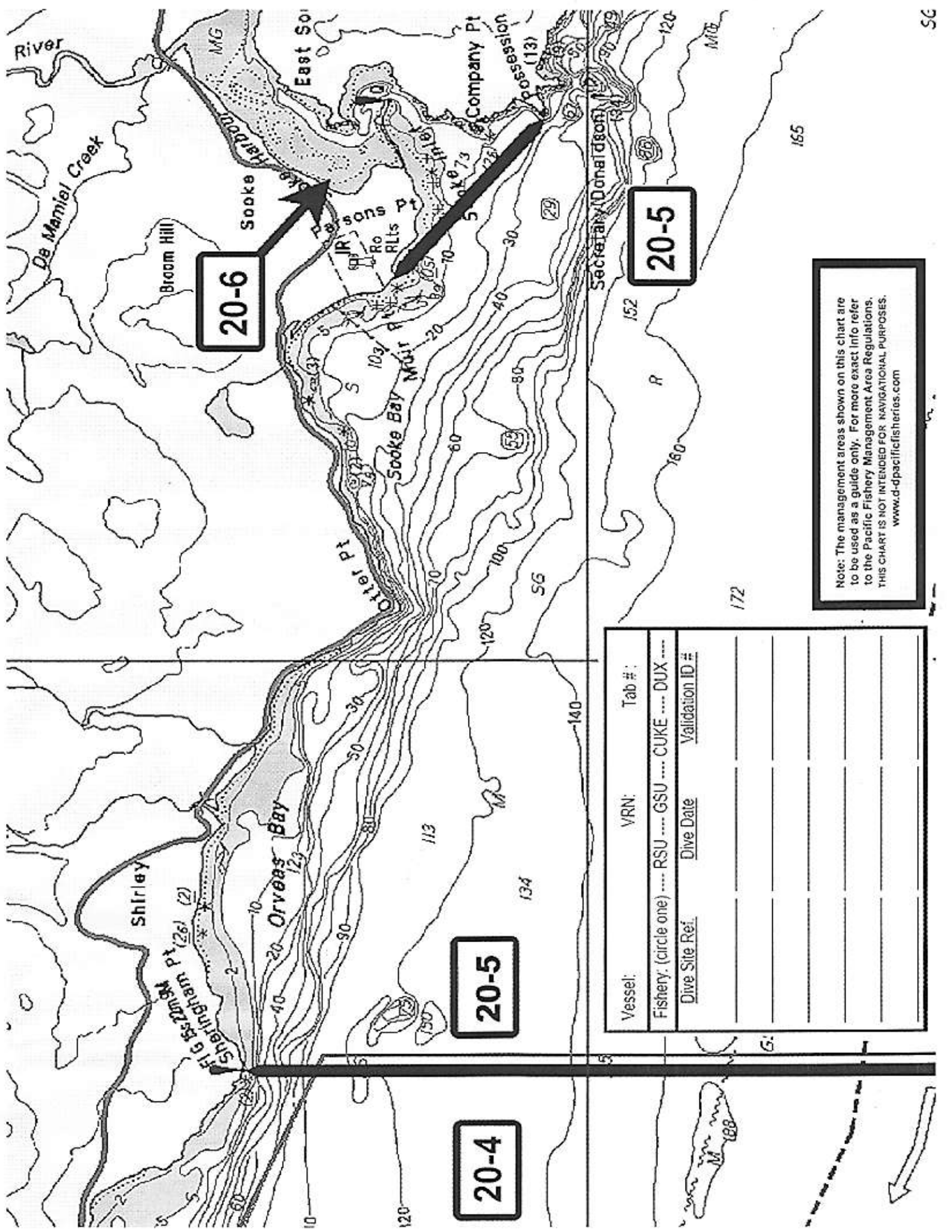
DISCUSSION: THIS CHART IS INTENDED TO BE USED AS A GUIDE ONLY. FOR MORE EXACT INFO REFER TO THE PACIFIC FISHERY MANAGEMENT AREA REGULATIONS. THIS CHART IS NOT INTENDED FOR NAVIGATIONAL PURPOSES.

For Symbols and Abbreviations, see Chart No. 1.
 Current velocities are represented in minutes of arc per hour.
 See Chart No. 1 and Current Tables, Vol. 3 for current information.
 For Symbols and Abbreviations, see Chart No. 1.
 Current velocities are represented in minutes of arc per hour.
 See Chart No. 1 and Current Tables, Vol. 3 for current information.

Note: The management areas shown on this chart are to be used as a guide only. For more exact info refer to the Pacific Fishery Management Area Regulations. THIS CHART IS NOT INTENDED FOR NAVIGATIONAL PURPOSES. www.d-tpacificfisheries.com



Vessel:	VRN:	Tab #:
Fishery: (circle one) ---- RSU ---- GSU ---- CUKE ---- DUX ----		
Dive Site Ref.	Dive Date	Validation ID #



20-6

20-5

20-4

20-5

Vessel:	VRN:	Tab #:
Fishery: (circle one) RSU GSU CUKE DUX		
Dive Site Ref.	Dive Date	Validation ID #

Note: The management areas shown on this chart are to be used as a guide only. For more exact info refer to the Pacific Fishery Management Area Regulations. THIS CHART IS NOT INTENDED FOR NAVIGATIONAL PURPOSES. www.d-pacificfisheries.com

